

The JOURNAL of THE INSTITUTE OF NAVIGATION

VOL. XIII, NO. 3

JULY

1960

Optimum Ship Routing	253
G. L. HANSEN AND R. W. JAMES	
Fuel Reserves for Aircraft	273
A WORKING PARTY REPORT	
The Accuracy of Upper-wind Forecasts	288
C. S. DURST	
Drift Determination in Jet Aircraft	296
H. M. DE JONG	
Initial Alignment of a Moving Inertial Navigation System	301
R. B. SEELEY AND R. D. COLE	
Anti-collision Radar Sectors	316
J. GARCIA-FRIAS	
The Last Voyage of Sir Clowdisley Shovel	324
W. E. MAY	
Space Navigation	333
A DISCUSSION	

FORUM

Errors of a Simple Doppler Computer due to the Spheroidal Form of the Earth	343
Calculation of Charts on an Oblique Gnomonic Projection by Electronic Computer	345
Detection of Gross Instrumentation Errors	347
'Manœuvres to Ensure the Avoidance of Collision'	350
A Miniature Stabilized Platform	352
Record	356
Reviews	358
Correspondence	364

THE INSTITUTE OF NAVIGATION
AT THE ROYAL GEOGRAPHICAL SOCIETY
1 KENSINGTON GORE LONDON SW 7

JOHN MURRAY (PUBLISHERS) LTD., 50 ALBEMARLE STREET, LONDON W1

PRICE FIFTEEN SHILLINGS

THE INSTITUTE OF NAVIGATION

Patron

H.R.H. PRINCE PHILIP DUKE OF EDINBURGH, K.G., K.T.

OFFICERS AND COUNCIL

President

Wing Commander E. W. Anderson, O.B.E., D.F.C., A.F.C.

Vice-Presidents

Air Marshal Sir Edward Chilton, K.B.E., C.B.

Captain F. J. Wylie, R.N.(ret.)

Hon. Treasurer: Commander P. C. H. Clissold, R.D., R.N.R.(ret.)

Chairman of the Technical Committee

Dr. D. E. Adams

Chairman of the Membership and Fellowship Committee

Rear Admiral K. St. B. Collins, C.B., O.B.E., D.S.C.

Other Members of the Council

Captain W. Baillie, M.V.O., O.B.E.

Lieut. Commander R. B. Michell,

Mr. C. S. Durst, O.B.E.

D.S.C., R.N.(ret.)

Mr. D. O. Fraser

Mr. E. W. Pike

The Hon. Mr. Justice Hewson,

Captain A. J. R. Tyrrell

R.D., R.N.R.

Mr. G. Wikkenhauser, M.B.E.

Air Commodore D. C. McKinley,

Captain C. J. Wynne Edwards,

C.B.E., D.F.C., A.F.C.

D.S.C., R.N.

The directors of navigation at the Admiralty, the Air Ministry and the Ministry of Transport and Civil Aviation attend meetings of the Council as *ex-officio* members.

Executive Secretary: M. W. Richey

The Journal of the Institute of Navigation

The *Journal* is published quarterly by the Institute and is edited by the Executive Secretary. It contains original papers contributing to the science of navigation, including those presented at meetings of the Institute together with the ensuing discussion. In addition the *Journal* includes a record of current navigational work, reviews of important books, and other matters of concern to those interested in navigation. The views expressed in the *Journal* are not necessarily those of the Institute, or of any organization or department to which the authors may belong.

The *Journal* is free to all members of the Institute. It is sold to the public at fifteen shillings per copy or, by subscription, at sixty-two shillings per annum (post free) and may be obtained through all booksellers and John Murray (Publishers) Ltd., 50 Albemarle Street, London W1.

Contributions, which are welcomed from both members and non-members, should be addressed to the Editor.

Enquiries for advertising space should be addressed to the Institute offices.

The postal address of the Institute is :

The Institute of Navigation,
at The Royal Geographical Society,
1 Kensington Gore, London SW7.

Telephone: Kensington 5021.

MARCONI

Complete

Civil and

Military

Radio

and Radar Systems

MARCONI'S WIRELESS TELEGRAPH COMPANY LIMITED, CHELMSFORD ESSEX ENGLAND

ATA

These new STC complete packaged oscillator units represent a revolutionary step forward in crystal design. They are extremely small units for use as laboratory references or as the oscillator section of high performance equipment. The ruggedness of design together with the small size makes possible a degree of portability hitherto unknown in this type of unit. Standard frequency is 5 Mc/s.

Write for Technical Data Sheets.

**1 in 10^9 per day
frequency
standard for
laboratories
at £195**

One of a new, low priced range of frequency standards from STC.

- Rugged
- Compact
- Light-weight
- Reliable
- Low Cost



Standard Telephones and Cables Limited

Registered Office: Connaught House, Aldwych, W.C.2.

QUARTZ CRYSTAL DIVISION: HARLOW · ESSEX

THE DECCA NAVIGATOR COMPANY LTD

introduce



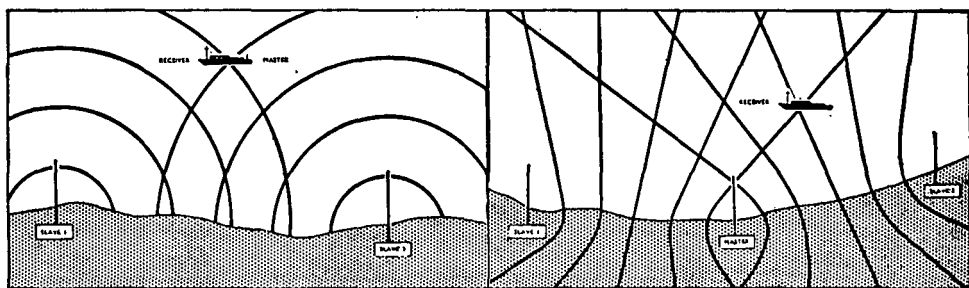
a new offshore survey system operating on high frequencies using lightweight equipment

HI-FIX offers for the first time a system that is:

precise, compact, lightweight, highly mobile and suitable for all forms of hydrography, offshore exploration, engineering survey, dredging, etc.

free from the bugbears of 'beat notes', modulated transmissions, multiple frequencies, reference stations, wide bandwidths and interference.

based on the sound principles and employing the same techniques as the Decca Navigator System which is now used in its basic forms by more than 6,000 vessels, to say nothing of the many survey chains throughout the world.



HI-FIX equipment can be deployed in either the TWO RANGE or HYPERBOLIC forms by deploying the master station ashore or on the survey vessel, no equipment changes being required

TWO RANGE HI-FIX


The two-range version gives the maximum accuracy obtainable from the system with only two shore stations and no lattice charts.

HYPERBOLIC HI-FIX

The hyperbolic layout provides a high accuracy service for an unlimited number of users simultaneously.

HI-FIX is the answer for those small inshore areas where hyperbolic or Two Range Decca is not justified on economic grounds. Normal Decca and HI-FIX stations can be co-sited to give the precision pattern inshore (lane identified by the normal patterns) combined with the long working range of the normal Decca System.

THE DECCA NAVIGATOR COMPANY LIMITED · LONDON · ENGLAND



PILOTAGE **in Congested Channels**

By superimposing an image of the P.P.I. on a large scale chart, at the scale of the chart, the Unit gives an almost instantaneous fix of the ship's position and provides a continuous fix on other ships, etc. It increases considerably the accuracy of navigation ordinarily obtained by radar, particularly where True Motion equipment has been installed.

BARR & STROUD LTD.

ANNIESLAND, GLASGOW, W.3. Kinnaird House, 1 Pall Mall East, S.W.1

a new accessory



Captain's Repeater

Mounted on the forward bulkhead of the wheelhouse this enlarged-scale compass repeater is ideally placed for the Master, Pilot, or Officer of the Watch. At sea it is often helpful to provide a repeater in the Captain's quarters, or when it is desirable to have a separate repeater on the bulkhead or on a table or shelf beside the Radio Direction Finder set. Many owners also like to provide a large-scale compass repeater for the interest and information of passengers in the public rooms of their ships, as well as in the steering engine compartment, or any other position where a heading reference is required. The SPERRY Captain's Repeater has been designed specifically for all these needs.

SPERRY

GYROSCOPE COMPANY LIMITED

Great West Road, Brentford, Middlesex

Telephone: ISLeworth 1241 Telex: 23800



FULL SPEED AHEAD!

WITH



NAVIGATIONAL INSTRUMENTS

The "HEZZANITH" Patent MARK VII
**PROJECTOR BINNACLE
 AND COMPASS**

By means of a series of optical elements an enlarged erect image of a portion of the card covering an arc of 40° in length is produced on a ground glass screen which is viewed in an adjustable plane mirror.

All stray light is effectively screened, and there is a completely unobstructed view of the card from above, permitting the normal use of an azimuth instrument by day or night.

Send for our special Projector Binnacle
 Leaflet (N.J.59).

HEATH & COMPANY

(Incorporated with W. F. Stanley & Co. Ltd.)

NEW ELTHAM - LONDON, S.E.9

Phone : ELTHAM 3836

Cables : "Polaris, Souphone, London"

AT SEA IN 600 SHIPS

DECCA TRUE MOTION RADAR


True Motion Radar was pioneered by Decca Radar Limited in 1956 and made the most important advance towards increased safety at sea since the introduction of radar itself. The latest Decca True Motion Radars, the TM 909 and TM 707 developed from the original TM 46, are without parallel in performance, reliability and price anywhere in the world.

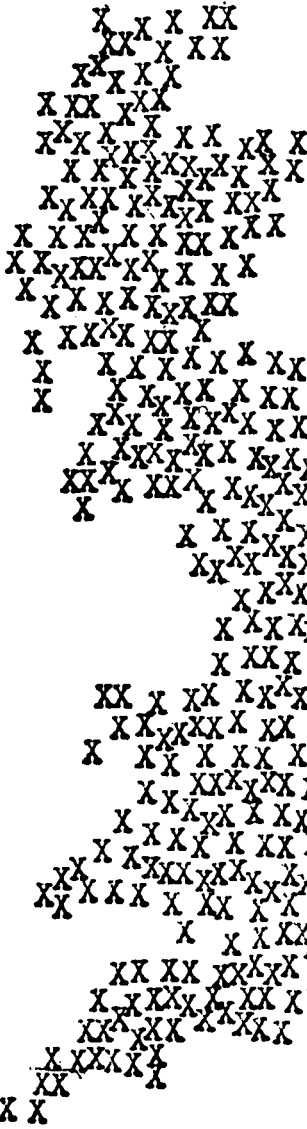
The total of over 600 Decca True Motion Radars at sea to-day is many times greater than that of all other makes put together, British and American.

DECCA RADAR

DECCA RADAR LIMITED • LONDON • ENGLAND

**Decca True Motion Radar is the
safest type of radar at sea to-day**





marks
the spot
where

SUPER SHELL

can be
got



you can be S for SURE of it

Your sunny Summer motoring will be sunnier when you drive away from the Super Shell pump. Super Shell will give you every pennyworth of power to be had, and I.C.A. (Ignition Control Additive that only comes in Shell petrols) will make sure all the power goes into smooth driving.

OBSERVATIONAL ERRORS

E. W. ANDERSON and J. B. PARKER

This is the first of a series of monographs which the Institute is sponsoring on subjects closely allied to navigation. Essentially it gives an elementary account of the ideas and concepts behind the statistical theory of errors. Though the examples used are primarily navigational, it is designed to appeal to all who have to deal with information or observations which are subject to error: navigation thus appears mainly as a convenient and convincing source of illustration. The style of writing is vivid and direct, and has led to an unconventional but simple presentation that will appeal to the practical man.

JOHN MURRAY

for the Institute of Navigation

Royal 8vo. 32 pages, 25 diagrams. Price 5s. net

THE USE OF RADAR AT SEA

'Whatever happens the book will remain a milestone on the road of radar in its relation to shipping.' *Hansa* (Hamburg).

'It should find a place in the chart-room bookcase of every radar-fitted vessel and in the private reference library of every navigator.' *Journal of the Honourable Company of Master Mariners*.

'The wording is so clear and simple that it gives the reader confidence.' *International Hydrographic Bulletin*.

'One of the finest books on the subject.' *Navigation* (Los Angeles).

'There can be no doubt that a copy placed on board any radar-fitted ship would pay dividends.' *Shipping World*.

'An excellent handbook for the navigator,' *Navigation* (Paris).

'Undoubtedly as a textbook the work stands alone.' *Merchant Navy Journal*.

HOLLIS & CARTER

for the Institute of Navigation

Royal 8vo. 295 pages, illustrated. Price 45s. net.

THE MATHEMATICAL PRACTITIONERS OF TUDOR AND STUART ENGLAND

E. G. R. TAYLOR

'The Institute of Navigation is to be congratulated on having sponsored this valuable book.' *Journal of the Royal Naval Scientific Service*.

'An important contribution to the history of scientific progress in England, and in particular to the history of navigation.' *The Geographical Journal*.


'Members of the Institute of Navigation have reason to congratulate themselves upon their happy choice of an author.' *Journal of the Franklin Institute* (U.S.A.).

'This is a most important and interesting book.' *The Nautical Magazine*.

CAMBRIDGE UNIVERSITY PRESS

for the Institute of Navigation

Demy 8vo. 442 pages, illustrated. Price 55s. net (45s. to Members).




U-N-I-T RADAR IN SERVICE

Type 14116P (True Plot) Display in m.v. 'Farsistan'. This handsome deck-mounted display Unit incorporates a 16-inch P.P.I with relative motion or true motion presentation, and built-in reflection plotter. If required, the Kelvin Hughes Unit Radar System provides for the operation of two separate and independently-controlled displays from one Transmitter and Scanner.

The m.v. 'Farsistan' provides yet another example of Kelvin Hughes Unit Radar in service. With this system, suitable standard basic units are combined to meet the operating needs of every type and size of vessel.

Four Display Units are available, ranging from 9-inch P.P.I. to 16-inch P.P.I. (True Plot). Whichever unit is chosen, it operates from the same high-powered (60 kW) Transmitter and slotted waveguide Scanner giving high performance, good range and bearing discrimination, and excellent picture definition.

The Kelvin Hughes Unit Radar System offers the double advantage of the finest possible radar system to suit ships' individual requirements and simplification of servicing and spares problems.

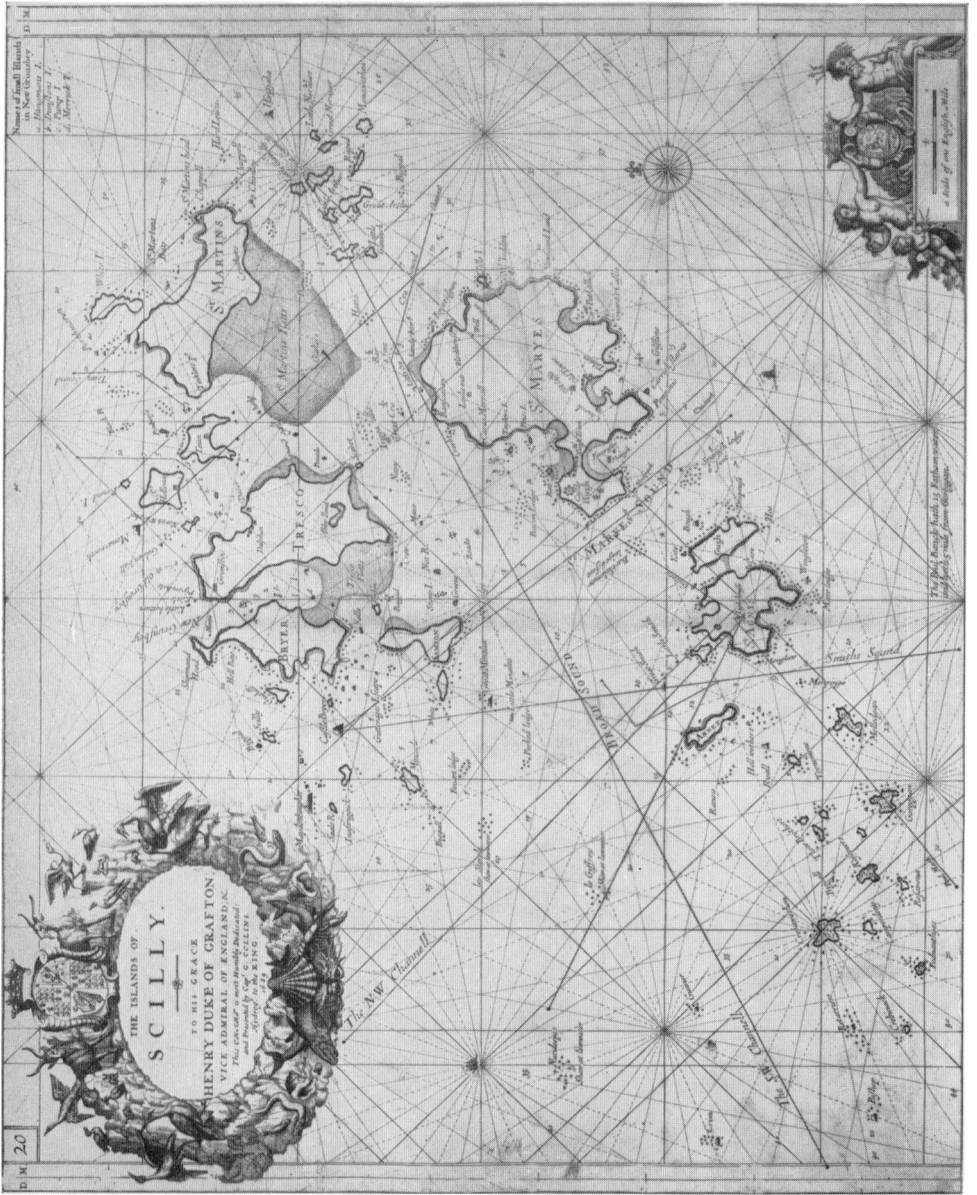


m.v. 'Farsistan', 13,000 tons d.w., recently built for the Strick Line Limited.

KELVIN HUGHES
THE TWO GREATEST NAMES IN NAVIGATION

KELVIN & HUGHES (MARINE) LIMITED, ST. CLARE HOUSE, MINORIES, LONDON, EC3

TGA KHM117A



Frontispiece. Chart of the Scilly Islands, 1689, by Greenvile Collins.

(Reproduced by courtesy of the Trustees, the National Maritime Museum.)