

# Distribution and conservation status of the golden monkey *Cercopithecus mitis kandti* in Rwanda

DEOGRATIAS TUYISINGIZE, BETH A. KAPLIN, WINNIE ECKARDT  
ABEL MUSANA and DAMIEN CAILLAUD

**Abstract** Habitat loss and fragmentation are major threats to primate populations globally. The Endangered golden monkey *Cercopithecus mitis kandti* is only found in two small forest fragments: the Virunga massif in Rwanda, Uganda and the Democratic Republic of the Congo, and the Gishwati Forest in Rwanda. Little is known about the abundance and distribution of this subspecies, or threats to its survival. During 2007–2018, we collected data along 893.7 km of line transects and 354.2 km of recce trails in Volcanoes National Park and in Gishwati–Mukura National Park to estimate golden monkey density and examine any threats. In Volcanoes National Park, golden monkeys were found almost exclusively in the bamboo zone, and in Gishwati–Mukura National Park they occurred only in the remnant tropical montane Gishwati Forest. In Volcanoes National Park, density was estimated to be 7.89 (95% CI: 3.85–16.19), 5.41 (2.64–11.08), and 5.47 (3.68–8.14) groups per km<sup>2</sup> in 2007, 2011 and 2017–2018, respectively. This corresponds to a total of 4,331 individuals (95% CI: 2,723–5,938) in 2007, 4,487 (2,903–6,071) in 2011 and 4,626 (4,165–5,088) in 2017–2018. In Gishwati Forest, group density averaged 1.98 (95% CI: 1.27–3.16) per km<sup>2</sup>, corresponding to 172 (95% CI: 154–190) individuals in 2017–2018. Survey results from Volcanoes National Park suggest that the golden monkey population has been stable during 2007–2018. Limited habitat, illegal activities such as harvesting of bamboo and firewood, and the presence of feral dogs, threaten the golden monkey in Rwanda and require continued monitoring. The development of a conservation action plan is a priority to protect this species.

**Keywords** Bamboo, *Cercopithecus mitis kandti*, conservation, golden monkey, habitat fragmentation, point process model, population density, transect survey

## Introduction

Habitat loss and fragmentation, mainly because of land-cover change driven by agricultural intensification and urbanization, are major threats to biodiversity (Hilton-Taylor, 2000; Lambin et al., 2001; Arroyo-Rodríguez et al., 2013). Over 75% of non-human primate species are declining in numbers and range because of human activities, and c. 60% are threatened with extinction (Rylands et al., 2008; Estrada et al., 2017). Urgent action is needed (Chapman et al., 2020), including the examination of population trends and threats to survival, to design effective management plans (Rylands et al., 2008; Estrada et al., 2017).

Many forest primate populations now live in isolated forest patches surrounded by human-dominated landscapes and high density of human settlements (Marsh & Chapman, 2013; Estrada et al., 2017). Forest habitat loss and fragmentation have resulted in a rapid decline of primate populations (Cowlshaw, 1999). Guenons (genus *Cercopithecus*) are endemic to Africa, and of the 20 extant species, eight are threatened with extinction, mainly as a result of habitat loss (IUCN, 2021). The blue monkey *Cercopithecus mitis* is the most widely distributed guenon, occupying a variety of forested habitats. It is experiencing population and habitat decline primarily because of habitat loss and fragmentation (Butynski & de Jong, 2020a; IUCN, 2021). There are 17 subspecies of the blue monkey, one of which is categorized as Critically Endangered on the IUCN Red List, four as Endangered and three as Vulnerable (IUCN, 2021).

Primates often respond to changes in their habitat by adapting their range and foraging behaviour to follow resource availability (Eppley et al., 2011; Chapman et al., 2013). Blue monkeys are omnivorous, with a preference for fruit, which enables them to cope with fluctuating resource availability in fragmented habitats (Butynski, 1990; Lawes et al., 2013). For example, the group size and density of Boutourlini's blue monkey *Cercopithecus mitis boutourlinii* and Stuhlmann's blue monkey *Cercopithecus mitis stuhlmanni* vary depending on the habitat quality in the forest fragments they inhabit (Mammides et al., 2008; Tesfaye et al., 2013).

DEOGRATIAS TUYISINGIZE\* (Corresponding author, [orcid.org/0000-0001-9425-8915](https://orcid.org/0000-0001-9425-8915), [dtuyisingize@gorillafund.org](mailto:dtuyisingize@gorillafund.org)) and WINNIE ECKARDT ([orcid.org/0000-0003-4590-4559](https://orcid.org/0000-0003-4590-4559)) The Dian Fossey Gorilla Fund International, Karisoke Research Center, Musanze, Rwanda

BETH A. KAPLIN† ([orcid.org/0000-0001-5396-5445](https://orcid.org/0000-0001-5396-5445)) Department of Biology, College of Science and Technology, University of Rwanda, Kigali, Rwanda

ABEL MUSANA Rwanda Development Board, Kigali, Rwanda

DAMIEN CAILLAUD ([orcid.org/0000-0002-8347-6869](https://orcid.org/0000-0002-8347-6869)) Department of Anthropology, University of California, Davis, USA

\*Also at: Department of Biology, College of Science and Technology, University of Rwanda, Kigali, Rwanda

†Also at: Center of Excellence in Biodiversity & Natural Resource Management, University of Rwanda, Kigali, Rwanda

Received 30 January 2021. Revision requested 7 April 2021.

Accepted 23 July 2021. First published online 29 March 2022.

This is an Open Access article, distributed under the terms of the Creative Commons Attribution-NonCommercial-ShareAlike licence (<http://creativecommons.org/licenses/by-nc-sa/4.0/>), which permits non-commercial re-use, distribution, and reproduction in any medium, provided the same Creative Commons licence is included and the original work is properly cited. The written permission of Cambridge University Press must be obtained for commercial re-use.

Oryx, 2023, 57(1), 98–106 © The Author(s), 2022. Published by Cambridge University Press on behalf of Fauna & Flora International doi:10.1017/S0030605321001009

The golden monkey *Cercopithecus mitis kandti* is a forest-dwelling subspecies occurring in the centre of the Albertine Rift, in Uganda, the Democratic Republic of the Congo and Rwanda (Butynski & de Jong, 2020b). Although currently classified as a subspecies of the blue monkey, taxonomists have argued that it could be a separate species (Butynski & de Jong, 2020b). It is categorized as Endangered on the IUCN Red List because of its small population size, shrinking habitat, and threats posed by poaching and diseases (Butynski & de Jong, 2020b). Its distribution is restricted to two isolated forest fragments surrounded by areas with high human population densities (up to 1,000 people/km<sup>2</sup>; NISR, 2012). One of these forests is the 450-km<sup>2</sup> Virunga massif, comprising three contiguous national parks: Volcanoes National Park in Rwanda, Virunga National Park in the Democratic Republic of the Congo and Mgahinga Gorilla National Park in Uganda. The second is the c. 16-km<sup>2</sup> Gishwati Forest remnant (hereafter, Gishwati Forest), part of Gishwati–Mukura National Park in Rwanda (Butynski & de Jong, 2020b).

Within this limited geographical range, golden monkeys occur at an altitude of 2,100–3,550 m (Tuyisingize, 2016; Butynski & de Jong, 2020b). Previous studies in Uganda showed they prefer bamboo *Yushania alpina* and mixed tropical montane forest (Twinomugisha & Chapman, 2006). Golden monkeys share their habitats with other primates, including mountain gorillas *Gorilla beringei beringei* in Volcanoes National Park, and L'Hoest's monkeys *Allochrocebus lhoesti*, eastern chimpanzees *Pan troglodytes schweinfurthi* and bushbabies *Galago* sp. in Gishwati Forest (Chancellor et al., 2012).

Estimates from Mgahinga Gorilla National Park showed a 41% decline in the golden monkey population during 1998–2003, probably linked to habitat loss resulting from bamboo harvesting (Twinomugisha & Chapman, 2006). A recent survey conducted in Gishwati Forest resulted in approximate population estimates without confidence intervals, because of low sampling effort (Siegel et al., 2020). Here we report results of population surveys in both Volcanoes National Park and Gishwati Forest conducted during 2007–2018, and provide individual density, group density, distribution and population size estimates for golden monkeys in Rwanda. We also examine the relationship between golden monkey distribution and the spatial-temporal distribution of human disturbances. Our findings provide baseline information for future studies.

## Study area

Volcanoes National Park and Gishwati Forest were connected until the 1950s by continuous forest habitat. Volcanoes National Park spans altitudes of 2,400–4,507 m. During 1958–1973 the total area of the Park was reduced by

c. 50%, from 328 to 160 km<sup>2</sup>, as a result of agricultural expansion (Spinage, 1972). The Park comprises eight vegetation zones: mixed tropical montane, bamboo and *Hagenia–Hypericum* forest, brush ridge, meadows, and herbaceous, subalpine and alpine zones (McNeillage, 1995). The majority of habitat loss occurred in the mixed tropical montane forest zone, the only vegetation zone in Volcanoes National Park containing a significant number of fruiting trees (Spinage, 1972). Only c. 5 km<sup>2</sup> of mixed tropical montane forest remain.

Gishwati Forest lies at 2,100–2,500 m altitude and has also been subject to land conversion and habitat loss. Forest cover dropped from 280 km<sup>2</sup> in the 1970s to < 10 km<sup>2</sup> in 2003 (Nyandwi & Mukashema, 2011). Restoration efforts have led to a 5.6 km<sup>2</sup> increase in forest cover since 2016. The current tropical montane forest is dominated by fruiting trees (e.g. *Symphonia globulifera* and *Syzygium guineense*) and a few bamboo stands, and the restored montane forest patch is dominated by bamboo, *Xymalos monospora* and *Hagenia abyssinica*. The two forest patches are connected by a narrow corridor. In 2016, the government of Rwanda gazetted Gishwati Forest and Mukura Forest, 16 km apart, to form Gishwati–Mukura National Park (Fig. 1). Illegal activities such as bamboo and firewood harvesting, grazing and presence of feral domestic dogs are common in both Volcanoes National Park and Gishwati Forest (Hickey et al., 2019).

## Methods

### Data collection

**Line transect and recce trail surveys** We used both line transects and reconnaissance trails (hereafter recce trails) to survey golden monkey populations at both study sites and across four time periods (Table 1). Line transect surveys provide accurate animal density estimates but can be time consuming and costly to implement, whereas walks along recce trails facilitate quick monitoring of large areas, without the need to cut new trails, as is necessary for line transect surveys (Fashing & Cords, 2000; Twinomugisha & Chapman, 2006). We determined line transect starting points, lengths and orientations based on the terrain (e.g. to avoid inaccessible ravines). Daily observations from Park staff and findings from previous biomonitoring surveys in the Virunga massif showed that golden monkeys were almost exclusively found in the bamboo zone in the Virungas (Twinomugisha & Chapman, 2006; Tuyisingize, 2016; Hickey et al., 2019). We surveyed a total of 22 line transects in 2007, 20 in 2011 and 20 in 2017–2018, all in areas dominated by bamboo (Fig. 2). We also collected data outside the bamboo zone along four transects (in 2007 only) and five recce trails (during all study periods) to document presence of golden

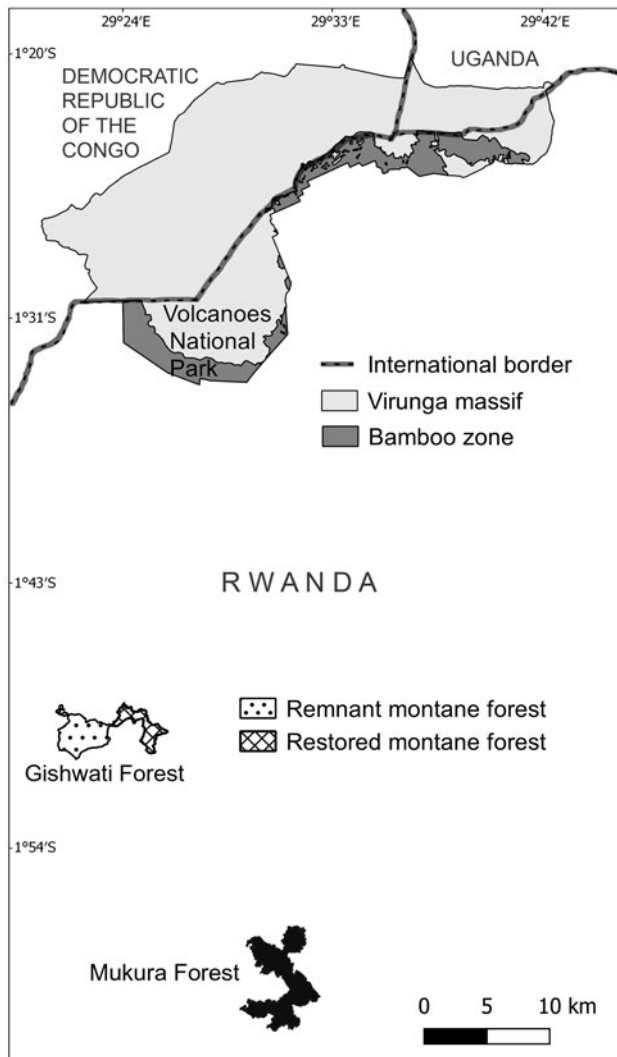


FIG. 1 The study sites in Rwanda where we carried out surveys of the golden monkey *Cercopithecus mitis kandti* during 2007–2018.

monkeys there (Fig. 2). We visited each line transect and recce trail repeatedly (twice in 2007, three times in 2011 and seven times in 2017–2018) to increase the number of detections and thus the accuracy of density estimates (Buckland et al., 2004). The cumulative lengths of these 244 transect surveys and 15 recce trails were 420.7 km and 299.2 km, respectively.

Given the small size of the Gishwati Forest, we placed nine parallel line transects systematically across the entire remnant, with gaps of 400 m between transects. We also placed a single recce trail across the corridor and restored forest patch to assess the presence of golden monkeys in these areas. We collected data along these transects and recce trail 1–3 times per month for a total of 22 times in 2017 and 2018 (Fig. 2). The cumulative lengths of transect and recce trail surveys were 473 km and 55 km, respectively.

We collected data along transects and recce trails between 7.00 and 13.00 in Volcanoes National Park and between 7.00

TABLE 1 Summary of golden monkey *Cercopithecus mitis kandti* survey efforts (km) in Rwanda, by study period and site (VNP, Volcanoes National Park; GMNP, Gishwati–Mukura National Park).

Vegetation zones	Survey type	VNP		GMNP	
		2007	2011	2017–2018	2017–2018
Bamboo	Line transect	64.6	87.5	250.6	
Mixed forest	Recce trail	4.4	13.2	30.8	
Mixed forest	Line transect	6.0			
<i>Hagenia</i> forest	Recce trail	8.0	24.0	56.0	
<i>Hagenia</i> forest	Line transect	12.0			
Brush ridge	Recce trail	5.2	15.6	36.4	
Subalpine	Recce trail	7.6	22.8	53.2	
Alpine	Recce trail	2.0	6.0	14.0	
Afromontane	Recce trail				55.0
Afromontane	Line transect				473.0

and 16.00 in Gishwati Forest. During line transect surveys, a single observer walked at an average speed of c. 1 km/h and stopped every 100 m to listen and look for monkeys ahead of the rest of the survey team, which comprised two people: a park ranger and an observer collecting data on illegal activities (Peres, 1994; Plumtre & Cox, 2006). Monkeys were detected from their movements, feeding signs, noise and vocalizations, but we recorded only confirmed direct sightings. Upon visual detection of one or more monkeys, the observer recorded the geographical location of detection on the transect (using a GPS), the compass bearing of the individual or centroid of the group, the number of sighted individuals and the distance from the transect to the individual or centroid of the group (using a Bushnell Elite 1,500 Golf Laser Rangefinder; Bushnell, Northbrook, USA). Teams of three observers conducted recce walks, recording the location of each monkey group and the number of individuals. We did not collect data during rainy weather, to prevent biases resulting from the lower detectability of monkeys (Peres, 1999).

**Illegal activities** We used maps of illegal activities (bamboo cuts, snares, honey and water collection, feral dogs, beehives) produced by Volcanoes National Park rangers. These data were collected during regular law enforcement and monitoring patrols along recce trails over 220 days during October 2017–September 2018. As there was no systematic monitoring by rangers in Gishwati Forest at the time of our study, we collected data on illegal activities (such as bamboo cuts, snares, cattle grazing inside the forest, collection of honey or firewood) along recce trails in areas where we suspected illegal activities may occur. The goal of this biased search was to establish a list of illegal activities taking place in the forest. These searches took place 3–4 times per month for 12 months, starting in June 2017. We used ArcGIS 3.6 (Esri, Redlands, USA) to create maps of frequently

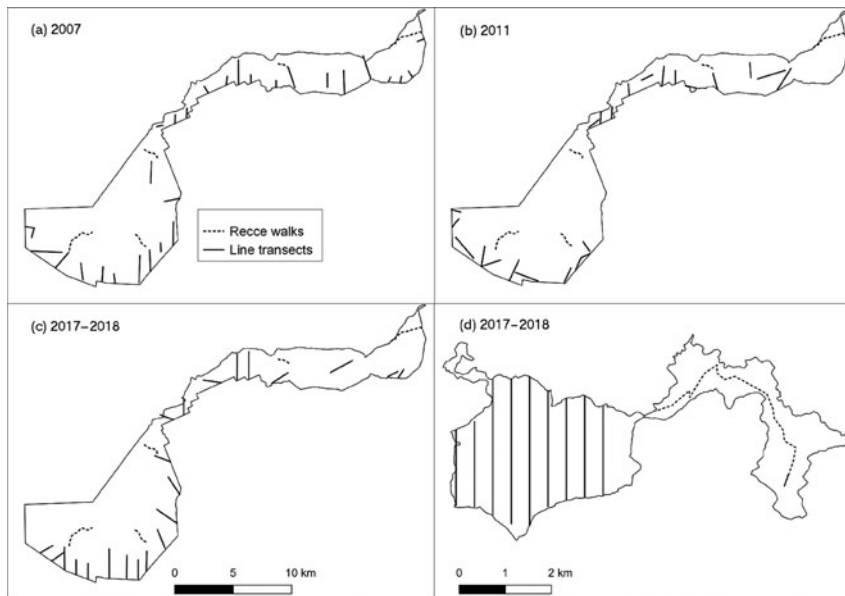


FIG. 2 Location of line transects and recce trails at both study sites: in Volcanoes National Park in (a) 2007, (b) 2011 and (c) 2017–2018 and (d) in Gishwati Forest in 2017–2018.

occurring (mean frequency > 7 records per month) illegal activities in both study areas.

#### Data analysis

**Population density and size** We estimated golden monkey group densities using point process models with the *spatstat* package in R 3.6.1 (Niemi & Fernández, 2010; Baddeley et al., 2015; R Core Team, 2019). Inhomogeneous Poisson point process models can be fitted to spatial distributions of points to investigate the link between point density and point attributes (e.g. species, sex, group size) or environmental covariates (e.g. vegetation type, terrain, distance to transects). This approach is less commonly used than the distance sampling method but provides more flexibility in handling fine-scale spatial variation in animal density and nested sampling designs (Borchers & Marques, 2017). In the *spatstat* package, the design of inhomogeneous Poisson point process models is similar to the design of generalized linear models; the main difference is that the dependent variable in point process models is a spatial point pattern object as opposed to a numerical variable in generalized linear models. We modelled the natural log of the point density as a linear function of the squared distance to the transect line (denoted as  $x$ ). This implies that the expected sighting density  $\hat{D}$  is:

$$\hat{D} = \exp(\text{intercept} + b \times x) = A \times \exp(b \times x)$$

where  $A$  is the sighting density on the transect line (i.e. for  $x = 0$ ), and  $b$  the negative coefficient denoting the spread of the detection function. This model assumes the detection function has the shape of a half-normal distribution. Visual inspection of the distribution of distances to the transect line confirmed this was a good approximation. Our point process models also included transect identity as a

random-effects variable influencing the intercept, to consider our nested design, with each transect repeated 2–7 times in Volcanoes National Park, and 22 times in Gishwati Forest. Models were fit using the *mppm()* function from *spatstat* (Baddeley et al., 2015).

Most sighted individuals were within 80 m of a transect line. The few observations that were beyond 80 m were considered outliers and were not used in our statistical analysis. We also excluded the four Volcanoes National Park transects outside the bamboo forest from the analyses, as no golden monkeys were observed there. We fitted mixed-effects point process models to each of the four datasets described in Table 1. We estimated the group density for each dataset as the exponential of the model intercept, and calculated the 95% confidence interval as  $\exp(\text{intercept} \pm \text{SE} \times 1.96)$ .

The overall individual density  $\hat{D}$  is the product of the mean group density and the mean group size. Both quantities were estimated from our data, together with associated standard errors. We used the delta method (Powell, 2007) to estimate the standard errors of individual densities and to calculate the associated confidence intervals. The coefficient of variation (CV) of the individual density was approximated using:

$$CV(D) = \sqrt{CV^2(G) + CV^2(S)}$$

where  $D$ ,  $G$  and  $S$  are the individual density, group density and mean group size, respectively. The standard error of the individual density was derived as:

$$SE(D) = CV(D) \times \hat{D}$$

Confidence intervals for individual densities were then calculated for each of the four estimates as  $\hat{D} \pm 1.96 SE(D)$ .

We estimated total population size for both areas by multiplying density estimates for Volcanoes National Park

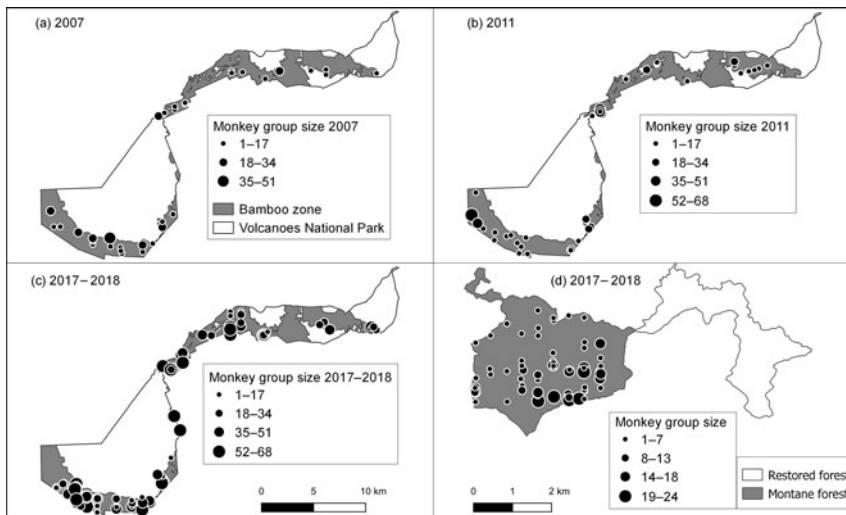


FIG. 3 Sightings of golden monkey social units in Volcanoes National Park in (a) 2007, (b) 2011 and (c) 2017–2018, and (d) in Gishwati Forest in 2017–2018.

and Gishwati Forest with the area of the bamboo zone in Volcanoes National Park (c. 51.2 km<sup>2</sup>; McNeilage, 1995) and the area of the remnant tropical montane forest of Gishwati (c. 10 km<sup>2</sup>), the only habitats where golden monkeys were found. We extrapolated the confidence intervals for abundance estimates by multiplying the confidence intervals for individual density estimates by total areas.

## Results

### Golden monkey distribution and population size

In Volcanoes National Park golden monkeys were exclusively observed in the bamboo zone (Fig. 3a–c), and in Gishwati Forest they were restricted to the remnant tropical montane forest (Fig. 3d). Population sizes were therefore estimated based on the size of these areas.

Social groups sighted in Volcanoes National Park (up to 68 individuals) were larger than those in Gishwati Forest (up to 24 individuals). The percentage of observations of solitary males was smaller in Volcanoes National Park (14–17%) than in Gishwati Forest (35%; Table 2). The sighting rates in Volcanoes National Park varied little across survey periods (0.47–0.54 sightings/km) and were significantly higher than in Gishwati (0.16 sightings/km). The estimated mean group densities were also greater in Volcanoes National Park's bamboo forest than in Gishwati–Mukura National Park's tropical montane forest (Table 2).

The 95% confidence intervals of group density in the bamboo forest of Volcanoes National Park overlapped considerably across the three survey periods. The most recent survey (2017–2018) yielded the most precise density estimate: 90.4 individuals/km<sup>2</sup> (95% CI 81.4–99.4), corresponding to a population size of 4,626 individuals (95% CI 4,165–5,088). In the remnant tropical montane forest of Gishwati, individual density was significantly

lower (mean 17.90 individuals/km<sup>2</sup>, 95% CI 15.48–20.32) and the estimated population size was 172 individuals (95% CI 154–190).

### Illegal activities in golden monkey habitats

In Volcanoes National Park, the major illegal activities recorded during ranger patrols, and believed to significantly affect the monkeys, were bamboo cutting, water collection, feral dogs and snares. Snares primarily target the black-fronted duiker *Cephalophus nigrifrons* and bushbuck *Tragelaphus scriptus* but golden monkeys are occasionally caught, as we have personally observed (DT, pers. obs., 2017). During the most recent survey period (2017–2018), most of the illegal activities recorded were in the bamboo zone, in particular in the south-western sector of the Park (Fig. 4).

Gishwati Forest is surrounded by farmland with livestock, pastures and houses. Cattle grazing, bamboo cutting and firewood collection were the most common types of human activity recorded in both the remnant and the restored patch (Fig. 5). Bamboo is used by local communities for agriculture (e.g. as bean poles) and weaving material.

## Discussion

### Population density estimates

In Volcanoes National Park, golden monkeys are restricted to the bamboo zone, although anecdotally Park staff report observations, particularly of solitary males, outside this zone. This population included c. 4,600 individuals in 2017–2018 and did not change significantly over the 12-year study period. In comparison, a previous study from Mgahinga Gorilla National Park, Uganda, suggested a 59% decline in the golden monkey population size

TABLE 2 Summary of the results of golden monkey transect surveys conducted during 2007–2018 in the bamboo zone of Volcanoes National Park and in the tropical montane forest of Gishwati, part of Gishwati–Mukura National Park, Rwanda.

Description	Volcanoes National Park			Gishwati
	2007	2011	2017–2018	2017–2018
Effort (km walked)	64.6	87.5	250.6	473.0
Sighted social units (groups & solitary males)	35	44	117	75
% of solitary males	17	14	15	35
Group size range	2–45	3–68	2–64	2–24
Sighting rate (social units/km)	0.54	0.50	0.47	0.16
Estimated mean group density/km <sup>2</sup> (95% CI)	7.89 (3.85–16.19)	5.41 (2.64–11.08)	5.47 (3.68–8.14)	1.98 (1.27–3.16)
Estimated individual density/km <sup>2</sup> (95% CI)	84.58 (53.19–115.97)	87.64 (56.70–118.58)	90.36 (81.36–99.36)	17.90 (15.48–20.32)
Estimated total population size (95% CI)	4,331 (2,723–5,938)	4,487 (2,903–6,071)	4,626 (4,165–5,088)	172 (154–190)

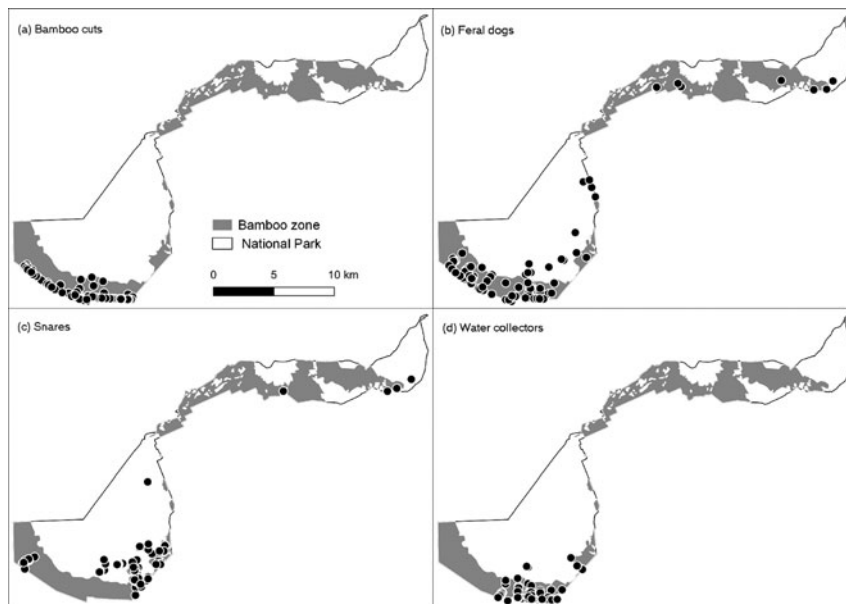


FIG. 4 Locations of illegal activities recorded in Volcanoes National Park during October 2017–September 2018: (a) bamboo cutting, (b) feral dogs, (c) snares and (d) water collection.

during 1998–2003, from  $2,438 \pm \text{SD } 1,463$  to  $989 \pm \text{SD } 521.5$  (Twinomugisha & Chapman, 2006).

In Gishwati Forest, an estimated 172 golden monkeys persist in the remnant tropical montane forest, but not in the corridor or the restored forest patch. A brief study conducted in 2019 (Siegel et al., 2020) in Gishwati Forest estimated the population size to be 70–211 individuals, but the authors did not provide confidence intervals for their estimates because of methodological limitations.

The Gishwati remnant tropical montane forest includes mature fruit trees such as *S. globulifera*, *Maesa lanceolata*, *S. guineense* and *Ilex mitis*, potentially providing a more suitable habitat for golden monkeys than the restored montane forest patch dominated by bamboo stands, young *X. monospora*, *H. abyssinica* and exotic plant species such as *Acacia mearnsii* and *Alnus* spp. The trees present in

the narrow corridor connecting the patches form an open canopy forest with low bamboo stands and *X. monospora*, limiting arboreal movement between the two patches.

The mean estimates of golden monkey group density in Volcanoes National Park ( $5.41\text{--}7.89$  groups/km<sup>2</sup>) are close to previous estimates from the subpopulation in Mgahinga Gorilla National Park, which were 6.03 and 4.28 groups/km<sup>2</sup> in 1998 and 2003, respectively (Twinomugisha & Chapman, 2006). They are also similar to density estimates ( $4.3\text{--}6.0$  groups/km<sup>2</sup>) for Stuhlmann's blue monkey in the intact forest of Kakamega, Kenya (Fashing & Cords, 2000). The group density estimate from Gishwati Forest is similar to that of Stuhlmann's blue monkey ( $1.71\text{--}2.06$  groups/km<sup>2</sup>) in the logged parts of Kibale National Park, Uganda (Chapman et al., 2000), and to that of the Samango monkey *Cercopithecus mitis labiatus* ( $1.58\text{--}3.46$  groups/km<sup>2</sup>) in a

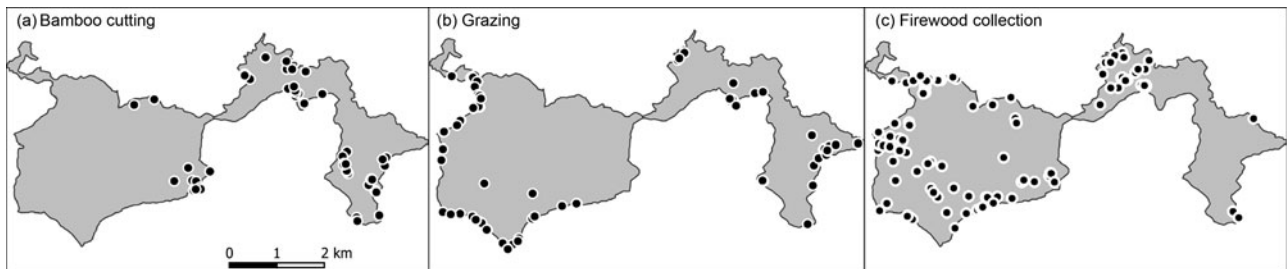


FIG. 5 Locations of illegal activities recorded in Gishwati Forest during June 2017–May 2018: (a) bamboo cutting, (b) grazing and (c) firewood collection.

fragmented Afromontane forest in KwaZulu Natal, South Africa (Lawes, 1992).

Group sizes and densities in each study population probably reflect differences in resource availability at the different sites. The Gishwati population is mainly frugivorous, whereas the Volcanoes National Park population is mainly folivorous (Tuyisingize et al., 2021). Differences in the spatial and temporal distribution of key food types may drive the differences in group sizes and densities between the sites (Clutton-Brock & Harvey, 1977; Twinomugisha et al., 2007). Leaves are abundant and available year-round in the bamboo forest of Volcanoes National Park (Twinomugisha et al., 2007; Tuyisingize, 2016), supporting larger group sizes and higher group densities. In contrast, frugivorous primates rely on smaller, scattered, seasonal food patches, which may lead to smaller group sizes and lower densities (Snaith & Chapman, 2007).

The percentage of solitary males was higher in Gishwati than in Volcanoes National Park, which reflects differences in the social organization of the two populations. Golden monkeys in Volcanoes National Park are observed in groups with one male and multiple females or in large multimale-multifemale groups (DT, pers. obs., 2017; Tuyisingize, 2016), whereas in Gishwati Forest they only form groups with one male and multiple females (DT, pers. obs., 2017).

#### Effect of human activities

We observed potential threats to the golden monkey, such as bamboo cutting, collection of firewood and water, cattle grazing inside the forest and presence of feral domestic dogs, during this study. The occurrence of illegal activities in their habitat may limit golden monkey population growth, especially in unmonitored populations, as documented for Virunga mountain gorillas (Granjon et al., 2020). Illegal activities such as bamboo and firewood harvesting are suspected to have contributed to a sharp population decline in the golden monkey population in Mgahinga Gorilla National Park during 1998–2003 (Twinomugisha & Chapman, 2006). Intense bamboo and firewood collection can affect vegetation dynamics and nutrient availability, leading to forest degradation (Sheil et al.,

2012; Sassen et al., 2015). Furthermore, cattle grazing and water collection inside golden monkey habitats may also increase the risk of disease transmission between livestock, people and golden monkeys, as reported for mountain gorillas (Hogan et al., 2014). Feral dogs can predate native mammals, including arboreal primates, and should be controlled (Galetti & Sazima, 2006; Soto & Palomares, 2015).

Golden monkeys may also be negatively affected by climate change. A study in Volcanoes National Park reported a decline in bamboo regeneration, possibly the result of an overall decrease in rainfall in the Virunga region (van der Hoek et al., 2019). A simulation study focusing on the Albertine Rift predicted a decrease in the extent of habitats preferred by endemic species, including golden monkeys, because of climate change in the coming 6 decades (Ayebare et al., 2018).

#### Future research and conservation perspectives

The density of golden monkeys in the bamboo forest in Volcanoes National Park is more than four times higher than in Gishwati tropical montane forest. More research is needed to determine the roles of ecological (e.g. food resource availability and quality) and other factors (e.g. population history and current anthropogenic pressures) on golden monkey demography. People, livestock and feral dogs often use golden monkey habitats and may introduce parasites and other pathogens potentially harmful to the primates. Research is needed to identify pathogens that are likely to be introduced by people and domestic animals, and whether golden monkeys are exposed and susceptible to these pathogens. To examine population trends, regular surveys are needed as part of a long-term conservation management plan for this subspecies.

Given that the Gishwati population is particularly small (172 individuals, 95% CI 154–190) and totally isolated, genetic studies are needed to measure the effects of genetic drift and inbreeding, and to predict possible impacts on population health. If this population shows low genetic diversity, the possibility of translocating animals from Volcanoes National Park to Gishwati Forest could be explored.

Our latest survey, from 2017–2018, provides recent and accurate estimates of golden monkey population sizes in Volcanoes National Park and Gishwati Forest, and will serve as a baseline to estimate future population trends. Surveys are urgently needed in Mgahinga National Park, Uganda, and in Virunga National Park, Democratic Republic of the Congo, to assess the size and demographic trend of golden monkey populations outside Rwanda. Despite ongoing protection efforts, including the recent creation of Gishwati–Mukura National Park, illegal activities are ongoing throughout the range of the golden monkey in Rwanda. We recommend the development of a comprehensive conservation action plan for the subspecies that incorporates a long-term monitoring programme in all three range countries. This plan should address threats to golden monkeys and their habitats using a participatory approach with local communities, to explore ways to reduce the reliance on forest resources that threatens forest biodiversity.

**Acknowledgements** We thank the Dian Fossey Gorilla Fund, Cleveland Metroparks Zoo and Conservation International for funding the preliminary golden monkey survey in 2007; Primates Conservation for funding the 2011 survey; National Geographic (grant number WW-003C-17), Critical Ecosystem Partnership Funds (grant number S16-442-RWA-DFGFI) and Margot Marsh Biodiversity Fund for funding the 2017 and 2018 surveys; and the field teams from the Dian Fossey Gorilla Fund for their support during fieldwork.

**Author contributions** Study conception and design: DT, DC, WE, BK; data collection: DT, AM; data analysis: DT, DC; writing and revision: all authors.

**Conflicts of interest** None.

**Ethical standards** This research abided by the *Oryx* guidelines on ethical standards. No samples of animals were obtained during this study and all field efforts took place with permission of the Rwanda Development Board.

## References

- ARROYO-RODRÍGUEZ, V., CUESTA-DEL MORAL, E., MANDUJANO, S., CHAPMAN, A.C., REYNA-HURTADO, R. & FAHRIG, L. (2013) Assessing habitat fragmentation effects on primates: The importance of evaluating questions at the correct scale. In *Primates in Fragments: Complexity and Resilience* (eds L.K. Marsh & C.A. Chapman), pp. 13–28. Springer, New York, USA.
- AYEBARE, S., PLUMPTRE, A.J., KUIIRAKWINJA, D. & SEGAN, D. (2018) Conservation of the endemic species of the Albertine Rift under future climate change. *Biological Conservation*, 220, 67–75.
- BADDELEY, A., RUBAK, E. & TURNER, R. (2015) *Spatial Point Patterns: Methodology and Application with R*. CRS Press, Boca Raton, USA.
- BORCHERS, D.L. & MARQUES, T.A. (2017) From distance sampling to spatial capture–recapture. *ASA Advances in Statistical Analysis*, 101, 475–494.
- BUCKLAND, T.S., ANDERSON, R.D., BURNHAM, P.K., LAAKE, L.J., BORCHERS, L.D. & THOMAS, L. (2004) *Advanced Distance Sampling*. Oxford University Press, New York, USA.
- BUTYNSKI, T.M. (1990) Comparative ecology of blue monkeys (*Cercopithecus mitis*) in high and low density subpopulations. *Ecological Monographs*, 60, 1–26.
- BUTYNSKI, T.M. & DE JONG, Y.A. (2020a) Taxonomy and biogeography of the gentle monkey *Cercopithecus mitis* Wolf, 1822 (Primates: Cercopithecidae) in Kenya and Tanzania, and designation of a new subspecies Endemic to Tanzania. *Primate Conservation*, 2020, 71–127.
- BUTYNSKI, T.M. & DE JONG, Y.A. (2020b) *Cercopithecus mitis* ssp. *kandti*. In *The IUCN Red List of Threatened Species 2020*. [dx.doi.org/10.2305/IUCN.UK.2020-2.RLTS.T4236A92571626.en](https://dx.doi.org/10.2305/IUCN.UK.2020-2.RLTS.T4236A92571626.en) [accessed 2 February 2022].
- CHANCELLOR, R.L., LANGERGRABER, K., RAMIREZ, S., RUNDUS, A.S. & VIGILANT, L. (2012) Genetic sampling of unhabituated chimpanzees (*Pan troglodytes schweinfurthii*) in Gishwati Forest Reserve, an isolated forest fragment in Western Rwanda. *International Journal of Primatology*, 33, 479–488.
- CHAPMAN, C.A., BALCOMB, S.R., GILLESPIE, T.R., SKORUPA, J.P. & STRUHSAKER, T.T. (2000) Long-term effects of logging on African primate communities: a 28-year comparison from Kibale National Park, Uganda. *Conservation Biology*, 14, 207–217.
- CHAPMAN, C.A., BICCA-MARQUES, J.C., DUNHAM, A.E., FAN, P., FASHING, P.J., GOGARTEN, J.F. et al. (2020) Primates can be a rallying symbol to promote tropical forest restoration. *Folia Primatologica*, 91, 669–687.
- CHAPMAN, C.A., GHAI, R., JACOB, A., MUGUME KOOJO, S., REYNA-HURTADO, R., ROTHMAN, M.J. et al. (2013) Going, going, gone: A 15-year history of the decline of primates in forest fragments near Kibale National Park, Uganda. In *Primates in Fragments: Complexity and Resilience* (eds L.K. Marsh & A.C. Chapman), pp. 89–100. Springer, New York, USA.
- CLUTTON-BROCK, T.H. & HARVEY, P.H. (1977) Primate ecology and social organization. *Journal of Zoology*, 183, 1–39.
- COWLISHAW, G. (1999) Predicting the pattern of decline of African primate diversity: an extinction debt from historical deforestation. *Conservation Biology*, 13, 1183–1193.
- EPPLEY, T.M., VERJANS, E. & DONATI, G. (2011) Coping with low-quality diets: a first account of the feeding ecology of the southern gentle lemur, *Hapalemur meridionalis*, in the Mandena littoral forest, Southeast Madagascar. *Primates*, 52, 7–13.
- ESTRADA, A., GARBER, P.A., RYLANDS, A.B., ROOS, C., FERNANDEZ-DUQUE, E., DI FIORE, A. et al. (2017) Impending extinction crisis of the world's primates: why primates matter. *Science Advances*, 3, 1–16.
- FASHING, P.J. & CORDS, M. (2000) Diurnal primate densities and biomass in the Kakamega Forest: an evaluation of census methods and a comparison with other forests. *American Journal of Primatology*, 50, 139–152.
- GALETTI, M. & SAZIMA, I. (2006) Impact of feral dogs in an urban Atlantic forest fragment in southeastern Brazil. *Natureza & Conservação*, 4, 146–151.
- GRANJON, A.C., ROBBINS, M.M., ARINAITWE, J., CRANFIELD, M.R., ECKARDT, W., MBURANUMWE, I. et al. (2020) Estimating abundance and growth rates in a wild mountain gorilla population. *Animal Conservation*, 23, 455–465.
- HICKEY, J., GRANJON, A., VIGILANT, L., ECKARDT, W., GILARDI, K., CRANFIELD, M. et al. (2019) *Virunga 2015–2016 Surveys: Monitoring Mountain Gorillas, Other Selected Mammals, and Illegal Activities*. GVTC, IGCP & Partners, Kigali, Rwanda.
- HILTON-TAYLOR, C. (2000) *2000 IUCN Red List of Threatened Species*. IUCN, Gland, Switzerland and Cambridge, UK.
- HOGAN, J.N., MILLER, W.A., CRANFIELD, M.R., RAMER, J., HASSELL, J., NOHERI, J.B. et al. (2014) Guardia in mountain gorillas (*Gorilla beringei beringei*), forest buffalo (*Syncerus caffer*), and domestic



- cattle in Volcanoes National Park, Rwanda. *Journal of Wildlife Diseases*, 50, 21–30.
- IUCN (2021) *The IUCN Red List of Threatened Species*. Version 2021-1. [iucnredlist.org](https://www.iucnredlist.org) [accessed 20 January 2021].
- LAMBIN, E.F., TURNER, B.L., GEIST, H.J., AGBOLA, S.B., ANGELSEN, A., BRUCE, J.W. et al. (2001) The causes of land-use and land-cover change: moving beyond the myths. *Global Environmental Change*, 11, 261–269.
- LAWES, M.J. (1992) Estimates of population density and correlates of the status of the samango monkey *Cercopithecus mitis* in Natal, South Africa. *Biological Conservation*, 60, 197–210.
- LAWES, M.J., CORDS, M. & LEHN, C. (2013) *Cercopithecus mitis* gentle monkey. In *Mammals of Africa* (eds T.M. Butynski, J. Kingdon & J. Kalina), pp. 354–362. Bloomsbury, London, UK.
- MAMMIDES, C., CORDS, M. & PETERS, M.K. (2008) Effects of habitat disturbance and food supply on population densities of three primate species in the. *African Journal of Ecology*, 47, 87–96.
- MARSH, L.K. & CHAPMAN, C.A. (eds) (2013) *Primates in Fragments: Complexity and Resilience*. Springer, New York, USA.
- MCNEILAGE, A.J. (1995) *Mountain gorillas in the Virunga volcanoes: ecology and carrying capacity*. PhD thesis. University of Bristol, Bristol, UK.
- NIEMI, A. & FERNÁNDEZ, C. (2010) Bayesian spatial point process modeling of line transect data. *Journal of Agricultural, Biological, and Environmental Statistics*, 15, 327–345.
- NISR (2012) *Rwanda Fourth Population and Housing Census*. Thematic Report, Population Size, Structure and Distribution. Ministry of Finance and Economic Planning, Kigali, Rwanda.
- NYANDWI, E. & MUKASHEMA, A. (2011) Excessive deforestation of Gishwati mountainous forest and biodiversity changes. *Participatory Geographic Information Systems for Natural Resource Management and Food Security in Africa, The ict4d Article*. EDNA Lead Africa, Dakar, Senegal.
- PERES, C.A. (1994) Primate responses to phenological changes in an Amazonian Terra Firme forest. *Biotropica*, 26, 98–112.
- PERES, C.A. (1999) General guidelines for standardizing line-transect surveys of tropical forest. *Neotropical Primates*, 1, 11–16.
- PLUMPTRE, A.J. & COX, D. (2006) Counting primates for conservation: primate surveys in Uganda. *Primates*, 47, 65–73.
- POWELL, L.A. (2007) Approximating variance of demographic parameters using the Delta method: a reference for avian biologists. *The Condor*, 109, 949–954.
- R CORE TEAM (2019) *R: A Language and Environment for Statistical Computing*. R Foundation for Statistical Computing, Vienna, Austria. [R-project.org](https://www.R-project.org) [accessed 18 November 2021].
- RYLANDS, A.B., WILLIAMSON, E.A., HOFFMANN, M. & MITTERMEIER, R.A. (2008) Primate surveys and conservation assessments. *Oryx*, 42, 313–314.
- SASSEN, M., SHEIL, D. & GILLER, K.E. (2015) Fuelwood collection and its impacts on a protected tropical mountain forest in Uganda. *Forest Ecology and Management*, 354, 56–67.
- SHEIL, D., DUCEY, M., SSALI, F., NGUBWAGYE, J.M., VAN HEIST, M. & EZUMA, P. (2012) Bamboo for people, mountain gorillas, and golden monkeys: evaluating harvest and conservation trade-offs and synergies in the Virunga volcanoes. *Forest Ecology and Management*, 267, 163–171.
- SIEGEL, S., GEORGE, O., ELLISOR, A., SUMMERVILLE, K.S. & RENNER, M.J. (2020) A population survey of golden monkeys and L'Hoest's monkeys in Gishwati Forest, Rwanda. *African Primates*, 14, 55–60.
- SNAITH, T.V. & CHAPMAN, C.A. (2007) Primate group size and interpreting socioecological models: do folivores really play by different rules? *Evolutionary Anthropology*, 16, 94–106.
- SOTO, C.A. & PALOMARES, F. (2015) Human-related factors regulate the presence of domestic dogs in protected areas. *Oryx*, 49, 254–260.
- SPINAGE, C.A. (1972) The ecology and problems of the Volcano National Park, Rwanda. *Biological Conservation*, 4, 194–204.
- TESFAYE, D., FASHING, P.J., BEKELE, A., MEKONNEN, A. & ATICKEM, A. (2013) Ecological flexibility in Boutourlini's blue monkeys (*Cercopithecus mitis boutourlinii*) in Jibat forest, Ethiopia: a comparison of habitat use, ranging behavior, and diet in intact and fragmented forest. *International Journal of Primatology*, 34, 615–640.
- TUYISINGIZE, D. (2016) The Virunga golden monkey *Cercopithecus (mitis) kandti*. In *All the World's Primates* (eds N. Rowe & M. Myers), pp. 500–501. Pogonias Press, Charlestown, USA.
- TUYISINGIZE, D., ECKARDT, W., CAILLAUD, D. & KAPLIN, B.A. (2021) High flexibility in diet and ranging patterns in two golden monkey (*Cercopithecus mitis kandti*) populations in Rwanda. *American Journal of Primatology*, e23347.
- TWINOMUGISHA, D. & CHAPMAN, C.A. (2006) Notes and records. *African Journal of Ecology*, 2, 220–224.
- TWINOMUGISHA, D., CHAPMAN, C.A., LAWES, M.J., O'DRISCOLL WORMAN, C. & DANISH, L.M. (2007) How does the golden monkey of the Virungas cope in a fruit-scarce environment? In *Primates of Western Uganda* (eds C.A. Chapman, M.J. Lawes & L. Danish), pp. 45–60. Springer, New York, USA.
- VAN DER HOEK, Y., FAIDA, E., ECKARDT, W., KWIZERA, I., DERHÉ, M., CAILLAUD, D. et al. (2019) Recent decline in vegetative regeneration of bamboo (*Yushania alpina*), a key food plant for primates in Volcanoes National Park, Rwanda. *Scientific Reports*, 9, 13041–13051.