

NEW AMS ¹⁴C DATES FROM THE EARLY UPPER PALEOLITHIC SEQUENCE OF RAQEFET CAVE, MOUNT CARMEL, ISRAEL

György Lengyel¹ • Elisabetta Boaretto² • Laurent Fabre³ • Avraham Ronen^{3,4}

INTRODUCTION

Raqefet Cave (35°04'21"N, 32°39'17"W) is situated in the southeastern side of Mount Carmel in Israel (Figure 1) on the left bank of wadi Raqefet (230 m asl), ~50 m above the wadi bed. It is 50 m long with an area of ~500 m² (Figure 2). Eric Higgs of Cambridge University and Tamar Noy of the Israel Museum conducted excavations at the site between 1970 and 1972 (Higgs et al. 1975). New excavations at the cave began in 2004 (Lengyel et al. 2005).

Studies on the lithic archaeological remains from the 1970–1972 stratigraphic units assign Late Mousterian or Middle to Upper Paleolithic transition (layers VIII–VI in squares B-G/18-23), indeterminate early Upper Paleolithic (layer IV in squares B-G/18-23), Levantine Aurignacian (layers IV, III, and II in squares B-G/18-23), indeterminate late Upper Paleolithic (layer II in area B-G/18-23), Late Kebaran (layer I in squares B-G/18-23), Geometric Kebaran (layer VII in squares J-M/24-28), Late Natufian (layers IV–VI in squares A-H/7-17), Neolithic (I–IV in squares J-M/24-28), and Bronze Age (pits in squares A-H/7-17 and B-G/18-23) occupations (Higgs et al. 1975; Lengyel 2003, 2005; Lengyel and Bocquentin 2005; Lengyel et al. 2005; Noy and Higgs 1971; Sarel 2004; Ziffer 1978a,b).

SAMPLES FOR AMS RADIOCARBON DATING

The samples for AMS dating of layers III and IV (from 1970–1972 excavations) are wood charcoals. The charcoals were collected by Eric Higgs and Tamar Noy during the 1970–1972 excavations and stored at the University of Cambridge, Department of Archaeology. The charcoal samples have been kept in tightly sealed nylon bags. The charcoals are in a good state of preservation; some of the pieces are 1–2 cm large. The weight of the collected samples ranged between 0.6 and 22 grams. Each sample consisted of several species of wood, among which *Amygdalus* sp. af *A. korchinsky* was the most common.

RADIOCARBON DATING

From each sample, a single piece of *Amygdalus* sp. af *A. korchinsky* was used for dating. The samples were submitted to the Radiocarbon Laboratory of the Weizmann Institute of Science in Israel and were all measured by accelerator mass spectrometry (AMS). Samples were pretreated using the acid-base-acid protocol in order to remove the environmental contaminants and obtain pure charcoal for dating (Alon et al. 2002; Yizhaq et al. 2005). The pure charcoal content of the samples ranged between 60–80%, which is characteristic of well-preserved charcoal. All calculated ¹⁴C ages were corrected for fractionation in order to compare results with the standard δ¹³C value of –25‰ (wood).

¹Herman Ottó Museum, 28 Görgey Street, Miskolc, 3529 Hungary. Corresponding author. Email: lengyelgu@freemail.hu.

²Radiocarbon Dating and Cosmogenic Isotopes Laboratory, Environmental Science and Energy Research Department, Weizmann Institute of Science, 76100 Rehovot, Israel.

³Zinman Institute of Archaeology, University of Haifa, Haifa 31905, Israel.

⁴The Max Stern Academic College of Emek Yezreel, Emek Yezreel 19300, Israel.

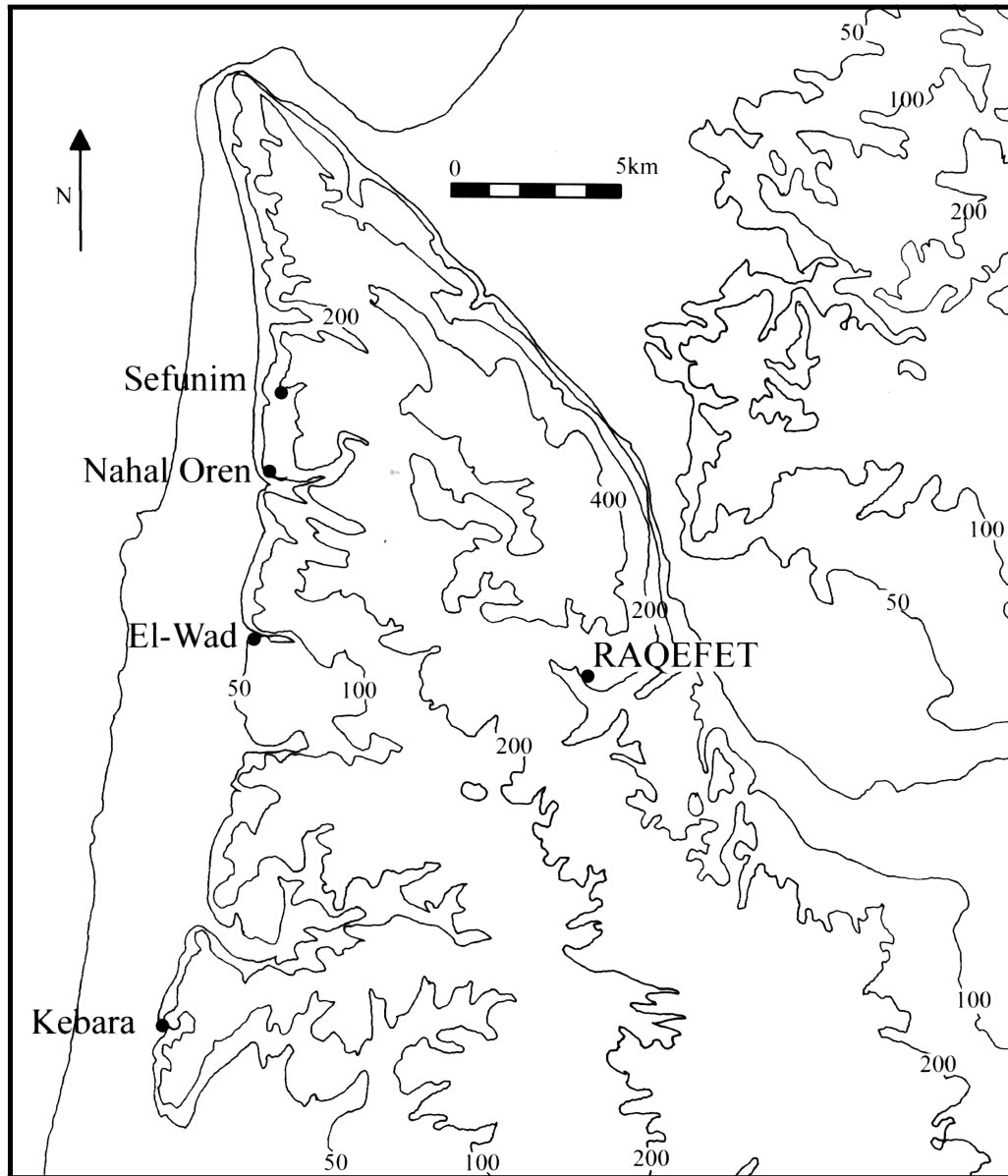


Figure 1 Location of Raqefet Cave in the Mount Carmel region

Layer III

RTT-4945

Raqefet, layer III base, square B19

30,540 ± 440

$\delta^{13}\text{C} = 24.2\text{‰}$

This sample provides a date in ^{14}C yr for the layer III base, ~170 cm below the surface. Layer III (Figure 3) is a 10–20-cm-thick, silver/grey, slightly brecciated deposit. It is finely laminated by organic rich ~1–3-mm-thick bands, horizontally running as irregular waves in the section. The base of the layer in squares B-C/18-20 was reddish in color and varied in thickness from 1–5 cm. In situ anthropogenic structures, such as hearths, are distorted throughout the entire layer. Charcoals are

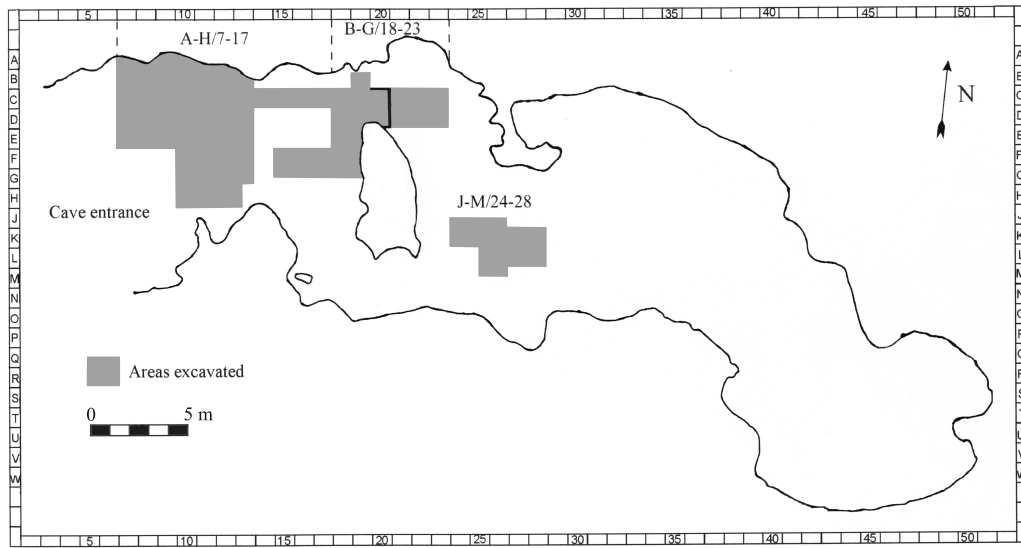


Figure 2 Raqefet Cave floor plan showing excavated areas. The solid black line in excavated area B-G/18-23 indicates the location of the section presented in Figure 3.

abundant in 2 dark bands a few cm in width. The sample dated derives from scattered charcoal locations in the reddish part of layer III.

Comment: This date is associated with Levantine Aurignacian artifacts (Lengyel 2003, 2005; Lengyel et al. 2005). This radiocarbon date closely resembles the oldest AMS date from Hayonim Cave (Galilee, Israel) layer D, Levantine Aurignacian, 29,980 ± 720 (OxA-2805), obtained on charred bone (Bar-Yosef 1991; Housley 1994). All other Levantine Aurignacian AMS dates on charcoal are older: Ksar ‘Aqil layers 10i, 11bm, and 12m, Lebanon, dated to ~31–32 kyr BP (Mel-lars and Tixier 1989); Kebara Cave units I-II, Mount Carmel, Israel, dated to ~32–36 kyr BP (Bar-Yosef et al. 1996); Umm el-Tlel layer II2b, Syria, dated to 32,000 ± 580 (Gif A-93212) (Ploux and Soriano 2003). The date also falls within the range of the Early Ahmarian AMS dates on charcoal from Qafzeh Cave layer 11, Galilee, Israel, dated to ~29–32 kyr BP (Bar-Yosef and Belfer-Cohen 2004).

Layer IV

RTT-4940	30,610 ± 400
Raqefet, layer IV, level 1, squares C-D/20	δ ¹³ C = -24.8‰
RTT-4942	31,340 ± 480
Raqefet, layer IV, level 2, square C/20	δ ¹³ C = -24.3‰
RTT-4944	31,800 ± 470
Raqefet, layer IV, level 2, squares C-D/20	δ ¹³ C = -24.3‰
RTT-4941	32,100 ± 450
Raqefet, layer IV, level 3, square E/19	δ ¹³ C = -24.5‰
RTT-4939	31,070 ± 430
Raqefet, layer IV, level 4, square C/20 east	δ ¹³ C = -24.5‰

RTT-4938	32,560 ± 520
Raqefet, layer IV, level 4, square E/19	$\delta^{13}\text{C} = -25.3\text{‰}$
RTT-4943	31,920 ± 480
Raqefet, layer IV, level 5, square C/20 west	$\delta^{13}\text{C} = -25.2\text{‰}$
RTT-4937	33,040 ± 550
Raqefet, layer IV, level 6, square D/20 west	$\delta^{13}\text{C} = -24.6\text{‰}$

These dates provide a time frame in ^{14}C yr for layer IV (Figure 3). Layer IV is a 20–40-cm-thick, light-grayish, soft, laminated deposit with gley features and scattered charcoal and discontinuous dark charcoal strips ~1 cm thick at their lower boundary. In situ anthropogenic structures, such as hearths, are distorted throughout the entire layer.

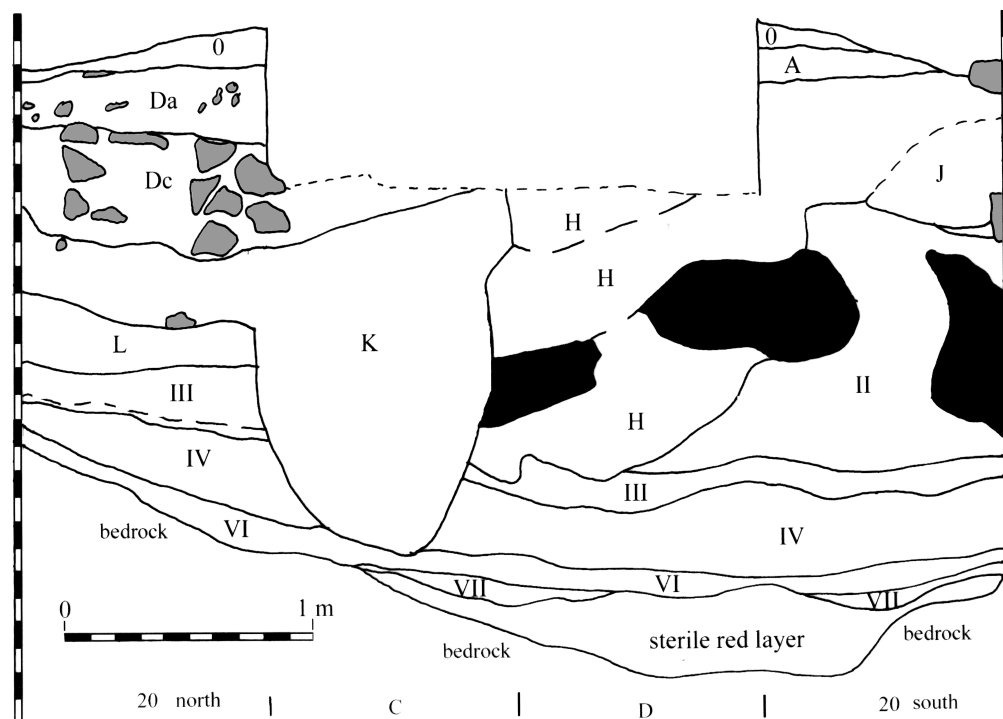


Figure 3 Stratigraphy of squares C-D/20. Grey shading marks stones and black shading marks animal burrows. Capital letters indicate pits and Roman numerals indicate layers.

This series of dates starts at 180 cm below the surface and goes down to 220 cm. The dates have been obtained from 6 successive levels of 5–10 cm marked by laminations. The samples labeled C-D/20 derive from both squares C/20 and D/20. Thus, the dated samples may have derived from either square C/20 or D/20. A single sample from layer IV level 3 from squares C-D/20 resulted in no date (RTT-4946).

All the dates obtained for layer IV are all very close and most likely represent the same event. Although there is a great agreement between the stratigraphy and the sequence of ^{14}C dates, 2 dates from the lower levels—31,070 ± 430 (RTT-4939) from level 4 and 31,920 ± 480 (RTT-4943) from level 5—are slightly younger than expected. This might be due to downward movement of charcoal

pieces from the upper levels. Also, some sample contamination, especially in square C/20, from the post-Natufian pit K cutting through layers III and IV in square C/20 (Figure 3) cannot be excluded.

Comment: Layer IV levels 1–2 in square D/20 yielded Levantine Aurignacian artifacts. Since one level 1 date (30,610 ± 400, RTT-4940) and one level 2 date (31,800 ± 470, RTT-4944) are associated with both squares C/20 and D/20, there is no apparent link between dates and Aurignacian lithics in layer IV. Dates from level 2 in square C/20 and from levels 3–6 in all squares are associated with a lithic industry characterized by blade and bladelet production and general Upper Paleolithic tool types, such as end-scrapers, retouched blades, and burins. In the absence of diagnostic tool types, this lithic industry is provisionally denominated as “indeterminate early Upper Paleolithic” (Lengyel 2005; Lengyel et al. 2005).

Most ¹⁴C yr AMS results on charcoal samples similar those of Raqefet layer IV in the Levant were obtained from Levantine Aurignacian sites such as Kebara Cave units I-II, Mount Carmel, Israel, dated to ~32–36 kyr BP (Bar-Yosef et al. 1996); Umm el-Tlel layer II2b, Syria, dated to 32,000 ± 580 (Gif A-93212) (Ploux and Soriano 2003); and Ksar ‘Aqil layers 10i, 11bm and 12m, Lebanon, dated to ~31–32 kyr BP (Mellars and Tixier 1989). Other similar AMS dates are known from the Early Ahmarian site of Üçaizli Cave layer B, Turkey, dated to 32,670 ± 760 (AA-38201) on shell aragonite (Kuhn et al. 2003) and of Qafzeh Cave layer 11, Galilee, Israel, dated to 31,520 ± 490 (GifA-97338) on charcoal (Bar-Yosef and Belfer-Cohen 2004).

ACKNOWLEDGMENTS

The AMS dating of Raqefet Cave was funded by the Irene Levi-Sala CARE Archaeological Foundation. The lead author is grateful to Preston Miracle and Jessica Rippengal from the University of Cambridge for their help in accessing the organic remains of the 1970–1972 excavation at Raqefet Cave. We are also grateful to the anonymous reviewers for their comments on the draft of this paper.

REFERENCES

- Alon D, Mintz G, Cohen I, Weiner S, Boaretto E. 2002. The use of Raman spectroscopy to monitor the removal of humic substances from charcoal: quality control for ¹⁴C dating of charcoal. *Radiocarbon* 44(1): 1–11.
- Bar-Yosef O. 1991. The archaeology of the Natufian layer at Hayonim Cave. In: Bar-Yosef O, Valla FR, editors. *The Natufian Culture in the Levant*. Ann Arbor: International Monographs in Prehistory. p 81–92.
- Bar-Yosef O, Belfer-Cohen A. 2004. The Qafzeh Upper Paleolithic assemblages: 70 years later. *Eurasian Prehistory* 2:145–80.
- Bar-Yosef O, Arnold M, Mercier N, Belfer-Cohen A, Goldberg P, Housley R, Laville H, Meignen L, Vogel JC, Vandermeersch B. 1996. The dating of the Upper Paleolithic layers in Kebara Cave, Mt Carmel. *Journal of Archaeological Science* 23:297–306.
- Higgs ES, Garrard AN, Noy T, Ziffer D. 1975. Report on excavation at Raqefet, Mount Carmel, Israel [unpublished manuscript]. Raqefet Archives.
- Housley RA. 1994. Eastern Mediterranean chronologies: the Oxford AMS contribution. In: Bar-Yosef O, Kra RS, editors. *Late Quaternary Chronology and Paleoclimates of the Eastern Mediterranean*. Tucson: Radiocarbon. p 55–73.
- Kuhn SL, Stiner MC, Kerry KW, Güleç E. 2003. The early Upper Palaeolithic at Üçaizli Cave (Hatay, Turkey): some preliminary results. In: Goring-Morris AN, Belfer-Cohen A, editors. *More than Meets the Eye: Studies on Upper Palaeolithic Diversity in the Near East*. Oxford: Oxbow. p 106–17.
- Lengyel G. 2003. Stone artifacts as imprints of human behavior: a case study of the Aurignacian of Raqefet Cave, Israel. In: 4th International Conference of PhD Students, Humanities. Miskolc, Hungary: University of Miskolc. 11–17 August 2003. p 151–7.
- Lengyel G. 2005. Lithic technology of the Upper Palaeolithic and Epipalaeolithic of Raqefet Cave, Mount Carmel, Israel [PhD dissertation]. Haifa: University of Haifa.
- Lengyel G, Bocquentin F. 2005. Burials of Raqefet Cave in the context of the Late Natufian. *Journal of the Israel Prehistoric Society* 35:271–84.
- Lengyel G, Nadel D, Tsatskin A, Bar-Oz G, Bar-Yosef O, Mayer D, Be’eri R, Hershkovitz I. 2005. Back to Raqefet Cave, Mount Carmel, Israel. *Mitekufat Haeven, Journal of Israel Prehistoric Society* 35:245–70.
- Noy T, Higgs ES. 1971. Raqefet Cave. *Israel Exploration*

- Journal* 21:225–6.
- Ploux S, Soriano S. 2003. Umm el Tlel, une sequence du Paléolithique supérieur en Syrie centrale. Industries lithiques et chronologie culturelle. *Paléorient* 29(2): 5–34. In French.
- Sarel J. 2004. *The Middle-Upper Paleolithic Transition in Israel*. British Archaeological Reports [BAR] International Series 1229. Oxford: Hedges Ltd. 199 p.
- Yizhaq M, Mintz G, Cohen I, Khalaily H, Weiner S, Boretto E. 2005. Quality controlled radiocarbon dating of bones and charcoal from the early Pre-Pottery Neolithic B (PPNB) of Motza (Israel). *Radiocarbon* 47(2):193–206.
- Ziffer D. 1978a. The use of technological and metric data in the study of four Levantine Aurignacian sites in the Mount Carmel region. A preliminary study. *Paléorient* 4:71–94.
- Ziffer D. 1978b. A re-evaluation of the Upper Palaeolithic industries of the Kebara Cave and their place in the Aurignacian Culture of the Levant. *Paléorient* 4: 273–93.